

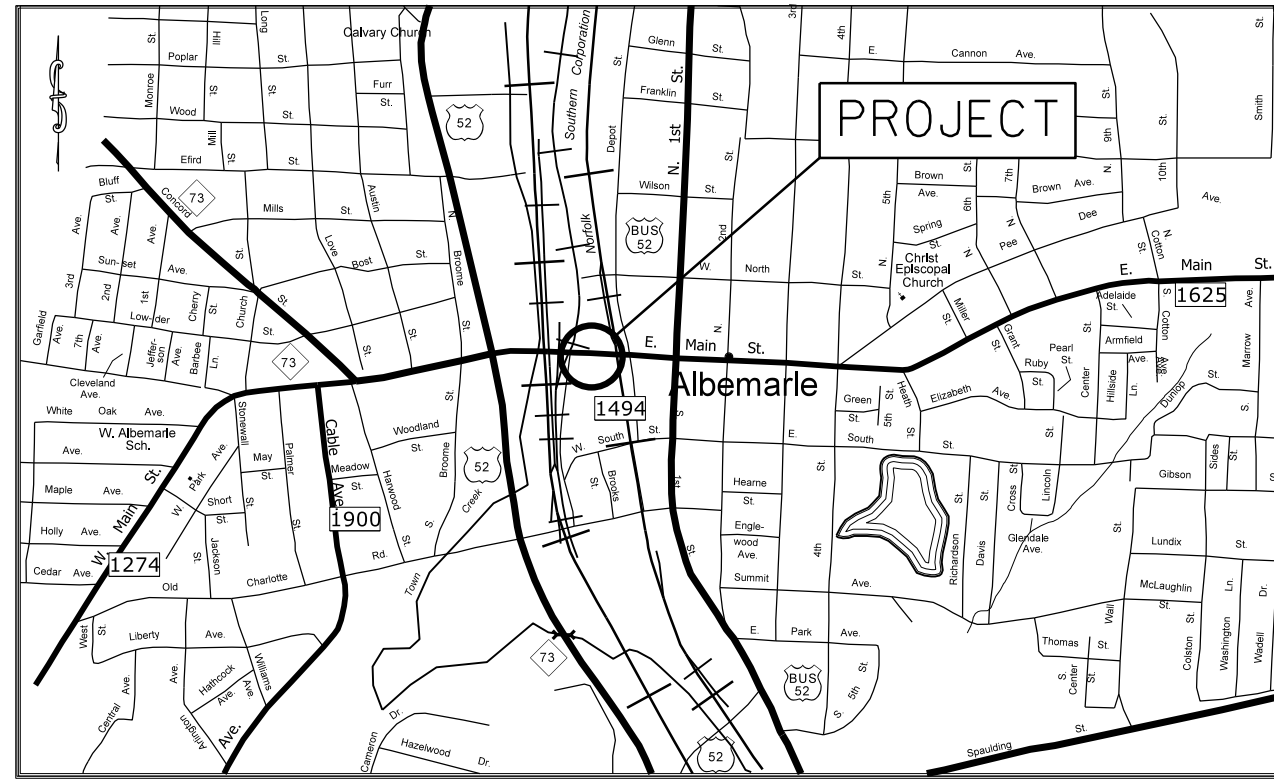
**PROJECT: 44856.3.20 TIP: W-5710T**

STATE OF NORTH CAROLINA  
 DIVISION OF HIGHWAYS  
**STANLY COUNTY**

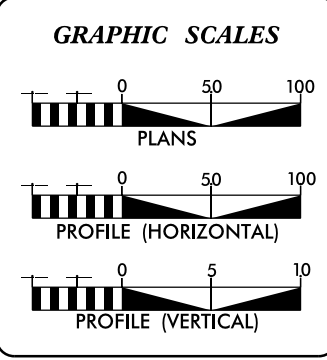
STATE	STATE PROJECT REFERENCE NO.	SHEET NO.	TOTAL SHEETS
N.C.	44856.3.20	1	
STATE PROJ. NO.	F.A. PROJ. NO.	DESCRIPTION	
44856.1.20	HSIP-1494(3)	P.E.	
44856.2.20	HSIP-1494(3)	R/W	
44856.3.20	HSIP-1494(3)	CONST.	

**LOCATION:** W. MAIN ST. AT RAILROAD ST. IN ALBEMARLE

**TYPE OF WORK:** CONCRETE ISLAND, CONCRETE SIDEWALK, THERMOPLASTIC PAVEMENT MARKING, STAMPED CROSS WALK



VICINITY MAP NOT TO SCALE



**DESIGN DATA**

ADT N/A	=	N/A
ADT NA	=	N/A
DHV	=	N/A %
D	=	N/A %
T	=	N/A %
V	=	N/A MPH

**PROJECT LENGTH**


LENGTH OF ROADWAY PROJECT 44856.3.20	=	0.10	MILES
TOTAL LENGTH OF STATE PROJECT 44856.3.20	=	0.10	MILES

Prepared in the Office of:  
**DIVISION OF HIGHWAYS**  
 DIVISION TEN  
 DIVISION DESIGN / CONSTRUCT UNIT

---

2018 STANDARD SPECIFICATIONS

<b>RIGHT OF WAY DATE:</b>	<b>DONALD HARWARD</b> PROJECT ENGINEER
<b>LETTING DATE:</b>	<b>DONALD HARWARD</b> PROJECT DESIGN ENGINEER



**ROADWAY DESIGN ENGINEER**

DocuSigned by:  
  
 SIGNATURE

PAVEMENT MARKING SCHEDULE

PAVEMENT MARKING LINES


- TA - WHITE EDGELINE (4", 90 MIL)
- TB - YELLOW EDGELINE (4", 90 MIL)
- TC - 10FT. WHITE SKIP (4", 120 MIL)
- TD - 3FT.-9FT./SP WHITE MINISKIP (4", 120 MIL)
- TE - WHITE SOLID LANE LINE (4", 120 MIL)
- TF - 10FT. YELLOW SKIP (4", 120 MIL)
- TH - YELLOW SINGLE CENTER (4", 120 MIL)
- TI - YELLOW DOUBLE CENTER (4", 120 MIL)
- TJ - 10FT. WHITE SKIP (6", 120 MIL)
- TK - 3FT.-9FT./SP WHITE MINISKIP (6", 120 MIL)
- TL - WHITE SOLID LANE LINE (6", 120 MIL)
- TM - 10FT. YELLOW SKIP (6", 120 MIL)
- TN - WHITE GORELINE (8", 90 MIL)
- TO - WHITE DIAGONAL (8", 90 MIL)
- TP - YELLOW DIAGONAL (8", 90 MIL)
- TQ - WHITE CROSSWALK LINE (8", 120 MIL)
- TR - WHITE SOLID LANE LINE (8", 120 MIL)
- TS - WHITE GORELINE (12", 90 MIL)
- TT - WHITE SOLID LANE LINE (12", 120 MIL)
- TU - WHITE DIAGONAL (12", 90 MIL)
- TV - YELLOW DIAGONAL (12", 90 MIL)
- T1 - WHITE LINE, RR X (16", 120 MIL)
- T2 - WHITE STOPBAR (24", 120 MIL)
- T3 - WHITE CROSSWALK LINE (24", 120 MIL)
- T4 - WHITE RUMBLE STRIP (4", 240 MIL)
- T5 - YELLOW RUMBLE STRIP (4", 240 MIL)
- T6 - WHITE EDGELINE (6", 90 MIL)
- T7 - YELLOW EDGELINE (6", 90 MIL)
- T8 - 2FT.-6FT./SP WHITE MINISKIP (4", 120 MIL)
- T9 - 2FT.-6FT./SP YELLOW MINISKIP (4", 120 MIL)
- T10 - 3FT.-3FT./SP WHITE MINISKIP (12", 120 MIL)
- T11 - 2FT.-6FT./SP WHITE MINISKIP (6", 120 MIL)
- T12 - 2FT.-6FT./SP YELLOW MINISKIP (6", 120 MIL)
- T13 - 3FT.-9FT./SP WHITE MINISKIP (8", 120 MIL)
- T14 - 3FT.-9FT./SP WHITE MINISKIP (12", 120 MIL)
- T15 - YELLOW SINGLE CENTER (6", 120 MIL)
- T16 - YELLOW DOUBLE CENTER (6", 120 MIL)
- T17 - 3FT.-3FT./SP WHITE MINISKIP ENTRANCE LINE (8", 120 MIL)

PAVEMENT MARKING SYMBOLS

- UA - LEFT TURN ARROW (90 MIL)
- UB - RIGHT TURN ARROW (90 MIL)
- UC - STRAIGHT ARROW (90 MIL)
- UD - COMBO. LEFT/STRAIGHT ARROW (90 MIL)
- UE - COMBO. RIGHT/STRAIGHT ARROW (90 MIL)
- UF - COMBO. LEFT/RIGHT ARROW (90 MIL)
- UG - COMBO. LEFT/RIGHT/STRAIGHT ARROW (90 MIL)
- UH - HANDICAP PARKING (90 MIL)
- UI - ALPHANUMERIC CHAR. (120 MIL)
- UJ - BICYCLE SYMBOL (90 MIL)
- UK - BICYCLE STRAIGHT ARROW (90 MIL)
- UL - BICYCLE CHAR. (120 MIL)
- UM - 12" YIELD LINE TRIANGLE (90 MIL)
- UN - 24" YIELD LINE TRIANGLE (90 MIL)
- UO - BICYCLE LEFT ARROW (90 MIL)
- UP - MERGE ARROW (90 MIL)
- UQ - RAMP ARROW SYMBOL (90 MIL)
- UR - SHARROW (90 MIL)
- US - BICYCLE LOOP DETECTOR (90 MIL)
- UT - U-TURN ARROW (90 MIL)
- UU - FISH-HOOK STRAIGHT ARROW (90 MIL)
- UV - FISH-HOOK LEFT/STRAIGHT ARROW (90 MIL)
- UW - FISH-HOOK RIGHT/STRAIGHT ARROW (90 MIL)
- UX - FISH-HOOK LEFT/RIGHT ARROW (90 MIL)
- UY - FISH-HOOK LEFT/RIGHT/STRAIGHT ARROW (90 MIL)
- UZ - FISH-HOOK W/CIRCLE STRAIGHT ARROW (90 MIL)
- WA - FISH-HOOK W/CIRCLE LEFT ARROW (90 MIL)
- WB - FISH-HOOK W/CIRCLE LEFT/STRAIGHT ARROW (90 MIL)
- WC - FISH-HOOK W/CIRCLE LEFT/RIGHT/STRAIGHT ARROW (90 MIL)
- MA - PERMANENT RAISED MARKER (YELLOW & YELLOW)
- MB - PERMANENT RAISED MARKER (CRYSTAL & RED)
- MC - PERMANENT RAISED MARKER (YELLOW & RED)
- MD - PERMANENT RAISED MARKER (YELLOW)
- ME - SNOWFLOWABLE MARKER (YELLOW & YELLOW)
- MF - SNOWFLOWABLE MARKER (CRYSTAL & RED)
- MG - SNOWFLOWABLE MARKER (YELLOW & RED)
- ML - PERMANENT RAISED MARKER (CRYSTAL & CRYSTAL)
- MO - SNOWFLOWABLE MARKER (CRYSTAL & CRYSTAL)

STATE	PROJECT NO.	SHEET NO.	TOTAL SHEETS
N.C.	44856.3.20		
F.A. PROJECT NO.			HSIP-0024(082)

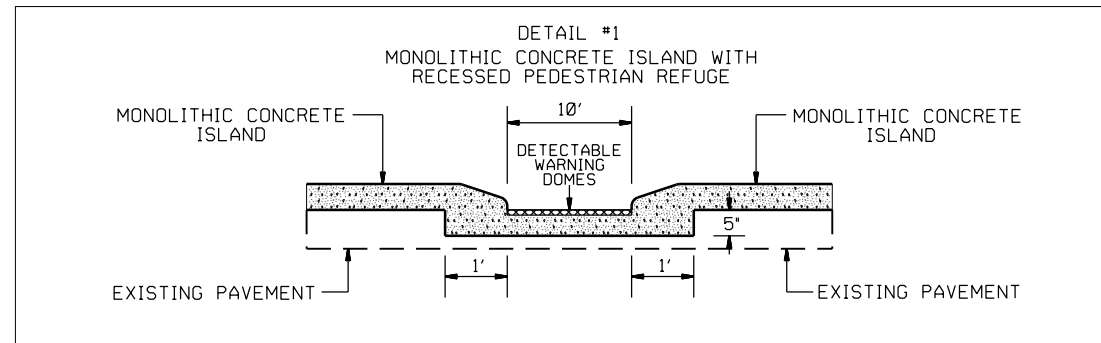
ROADWAY DESIGN ENGINEER



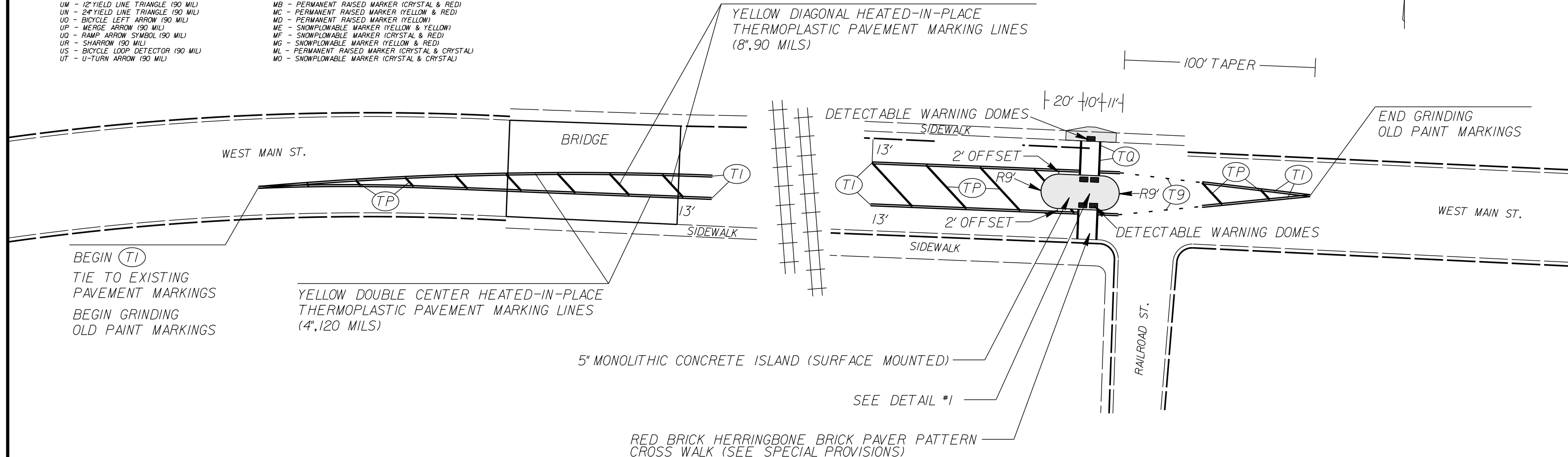
Seal No. 034357

Documented by: *[Signature]*

A92E75CC0FFB43B...



NOTE\*\* ONLY USE HEATED-IN-PLACE THERMOPLASTIC PAVEMENT MARKING LINES ON CONCRETE (THE BRIDGE).



PEDESTRIAN CROSSING ON W.MAIN ST. AT RAILROAD ST. IN ALBEMARLE STANLY COUNTY

SCALE	1"=50'		REVISIONS
DATE	8-2018		
DWG. BY	JDH		
DESIGN BY	JDH		
APPROVED	JDH		